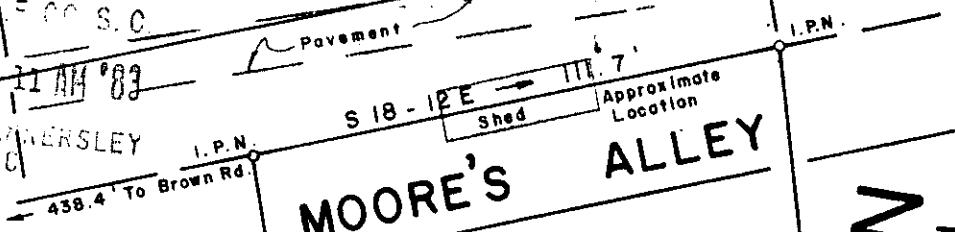


MICROFILMED

FILED
GREENVILLE CO. S.C.
JUL 11 10 11 AM '83
DONNIE S. TAYLORSLEY
R.M.C.

McDOWELL



0.7 AC.
(C)

Note:
Reference Lots 2 & 3, Plat
Book T - Page 455.

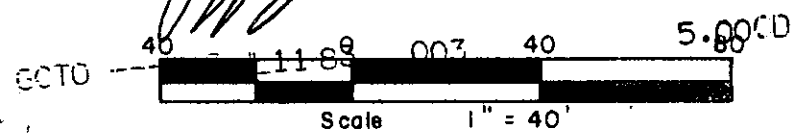

SURVEY FOR
WILLIE JOE HILL
MINNIE HILL
NEAR PIEDMONT GREENVILLE CO.
SOUTH CAROLINA

JUNE 6, 1983
1067
JUL 11 1983

✓ 19-R-93

I Herby Certify That The Ratio Of Precision
Of The Field Survey is 1 / 5000 "As"
Shown Hereon And The Area Was Determined
By D. M. D. Method.

Jeffery M. Plumblee
R.L.S. # 7881



JEFFERY M. PLUMBLEE, INC.
LAND SURVEYING

P. O. BOX 788
TRAVELERS REST, S. C. 29690 (803) 834-4426